- PROFILO LONGITUDINALE ALVEO TORRENTE LONGHERONE -

SCALA 1:500 / SCALA 1:500 — +200.00

NUMERO SEZIONE	(*) QUOTA DI RILIEVO	DISTANZA PROGRESSIVA
0	224.69	00,00
1	226.36	122,4
2	227.44	210,41
3	229.31	536,79
4	229.83	671,1
5	230.98	904,16
6	231.6	1178,92
7	232.17	1448
7b	232.18	1469,26
7t	232.19	1549,2
8	232.21	1608,47
8b	232.32	1648,21
9	233.1	1934,88
9b	233.23	1981,88
10	234.7	2514,5
11	235.67	2693,68
12	236.57	2872,06
13	238.31	3215,14
14	240.31	3608,94
14b	240.59	3664,15
15	240.84	3713,23
15b	240.9	3724,67
16	241.21	3787,65
16b	241.33	3809,92
16t	241.41	3832,99
17	243.79	4491,66
18	244.6	4592,14
18b	244.7	4604,14

Tratto	DISTANZA PARZIALE	PENDENZA DI RILIEVO
0–1	122,4	1,36 %
1–2	88,01	1,22 %
2–3	326,38	0,57 %
3–4	134,31	0,39 %
4–5	233,06	0,49 %
5–6	274,76	0,22 %
6–7	269,08	0,21 %
7–7b	21,26	0,04 %
7b–7t	79,94	0,01 %
7t–8	59,27	0,03 %
8–8b	39,74	0,28 %
8b–9	286,67	0,27 %
9–9b	47	0,28 %
9b–10	532,62	0,27 %
10–11	179,18	0,54 %
11–12	178,38	0,5 %
12–13	343,08	0,51 %
13–14	393,8	0,51 %
14–14b	55,21	0,51 %
14b–15	49,08	0,51 %
15–15b	11,44	0,52 %
15b–16	62,98	0,49 %
16–16b	22,27	0,54 %
16b–16t	23,07	0,34 %
16t–17	658,67	0,36 %
17–18	100,48	0,8 %
18–18b	12	0,83 %

(*) QUOTE ALTIMETRICHE DESUNTE DA RILIEVO STRUMENTALE GPS CON RIFERIMENTO A SISTEMA COORDINATE UTM

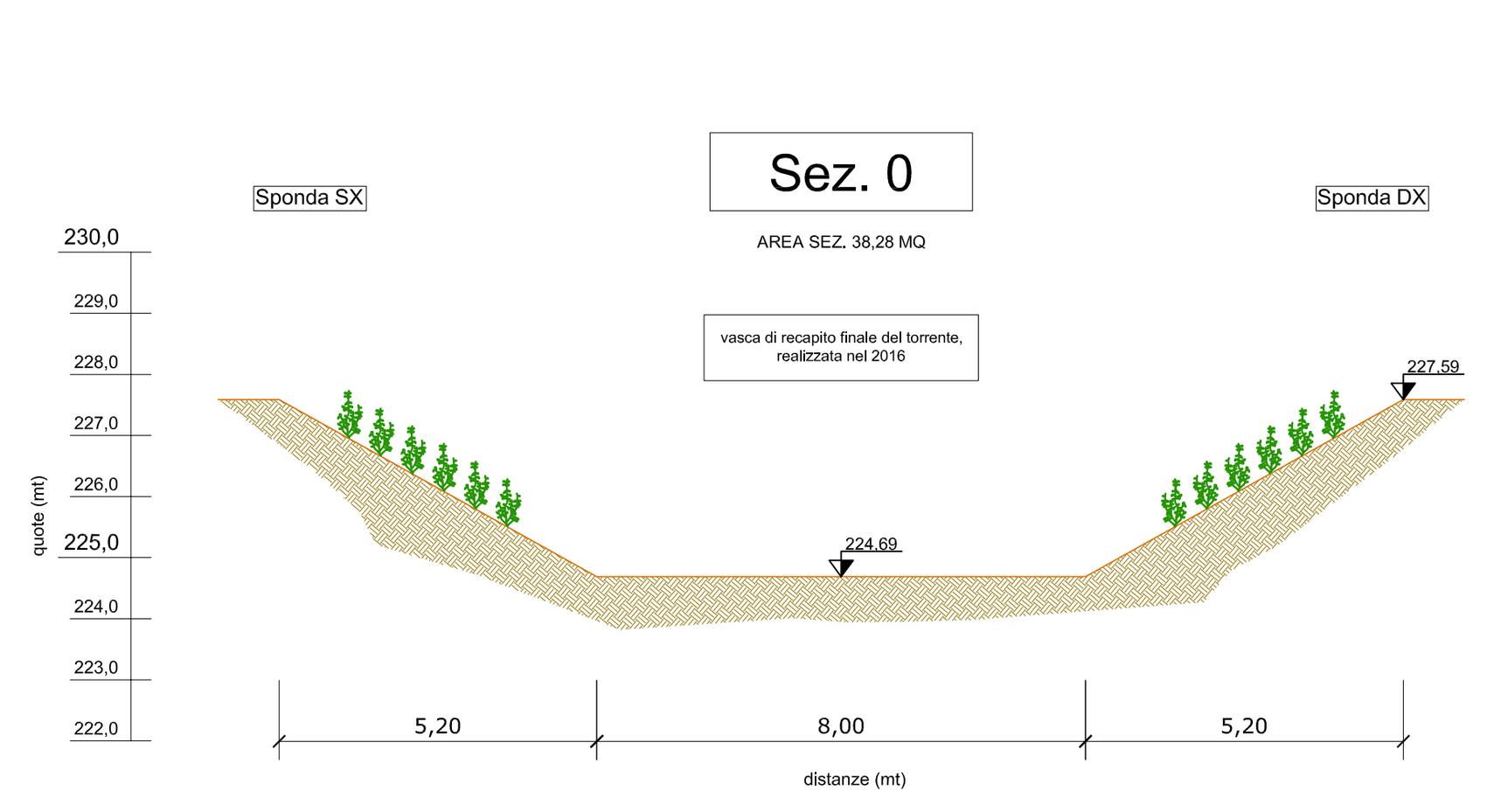

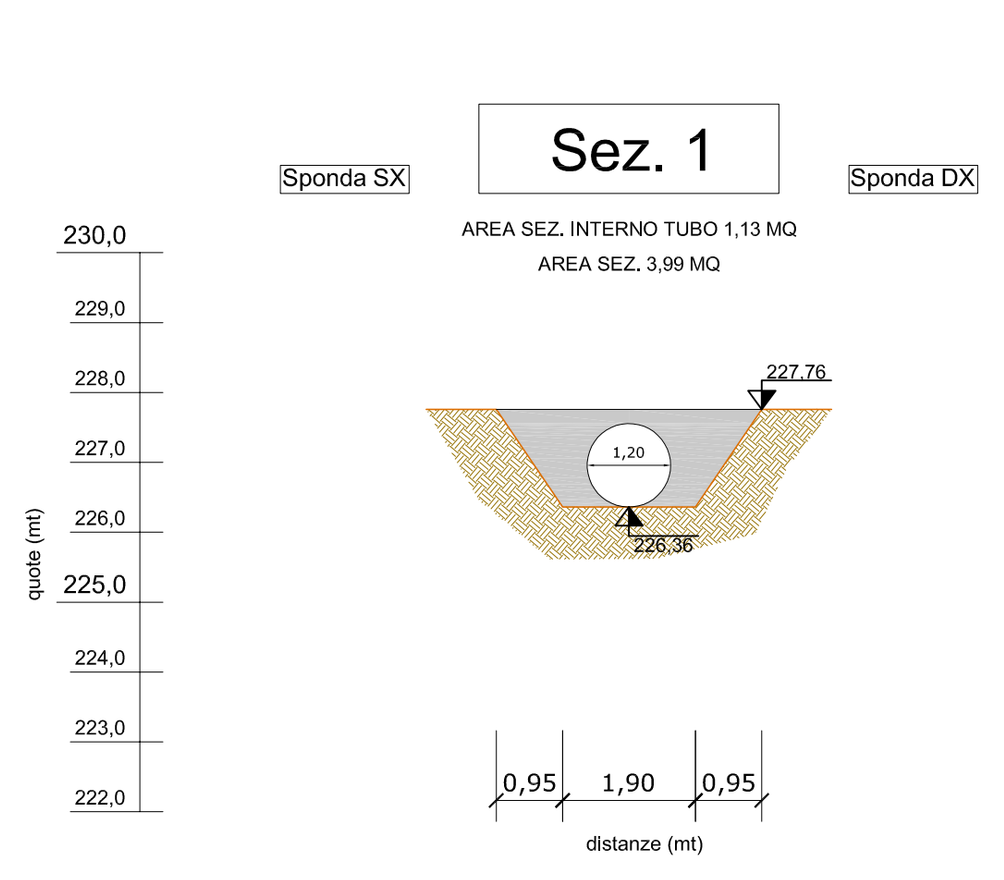

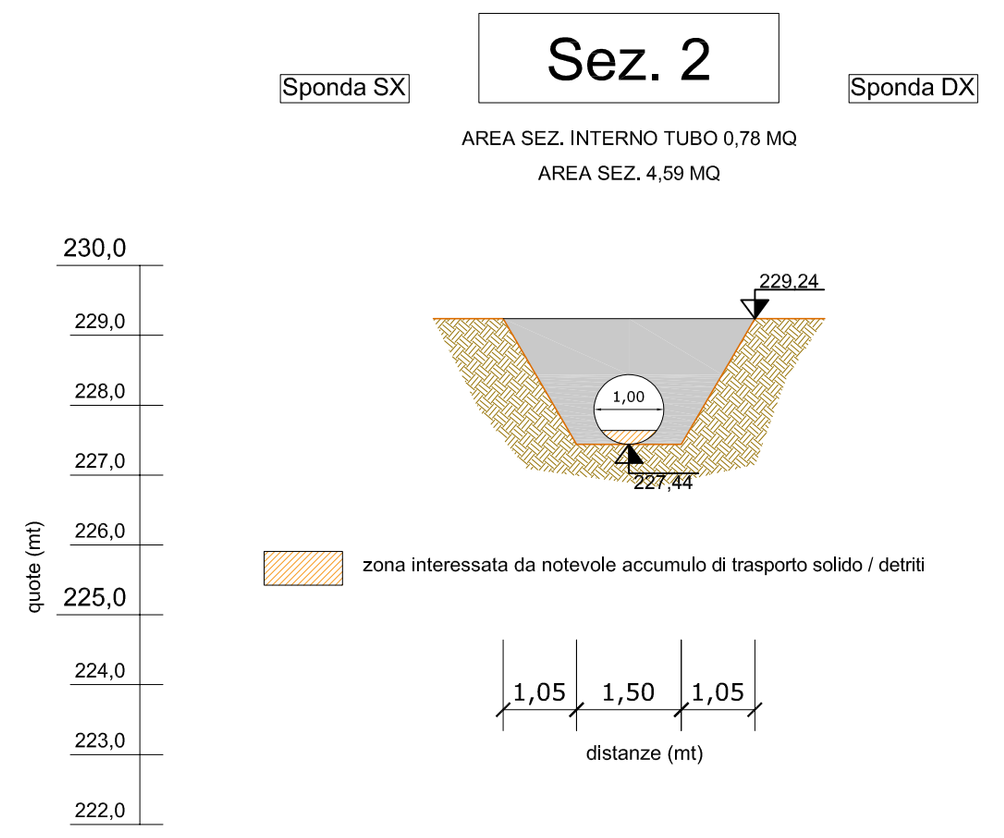

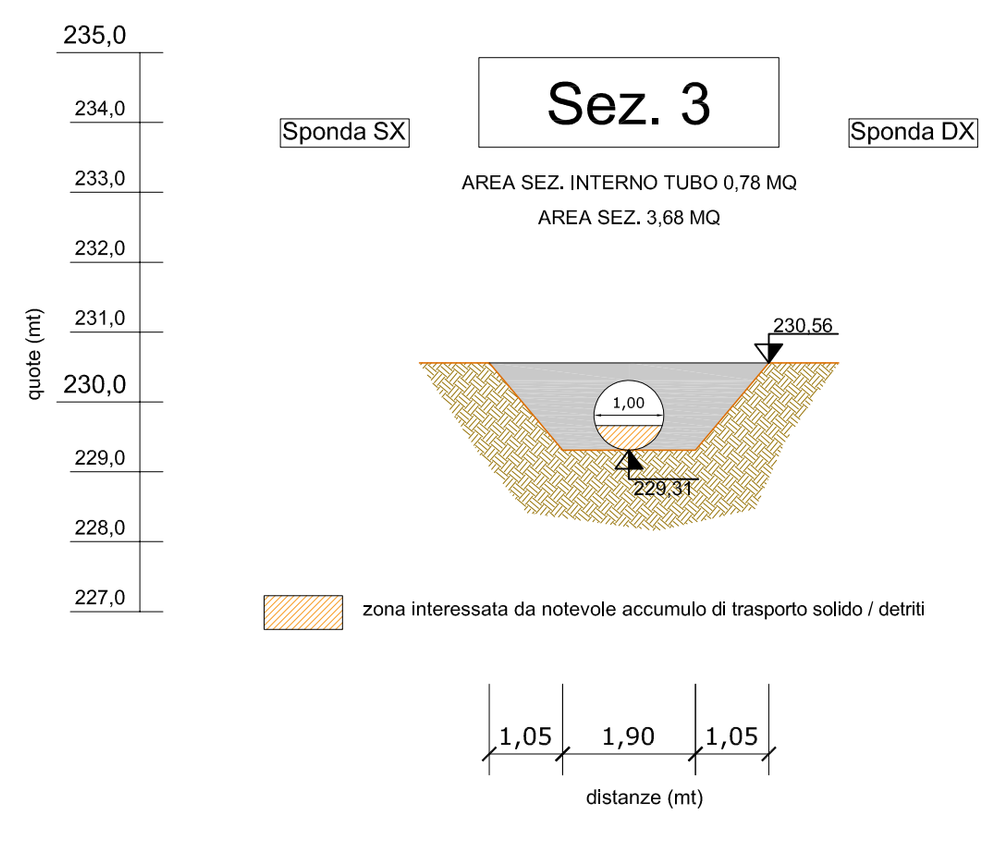

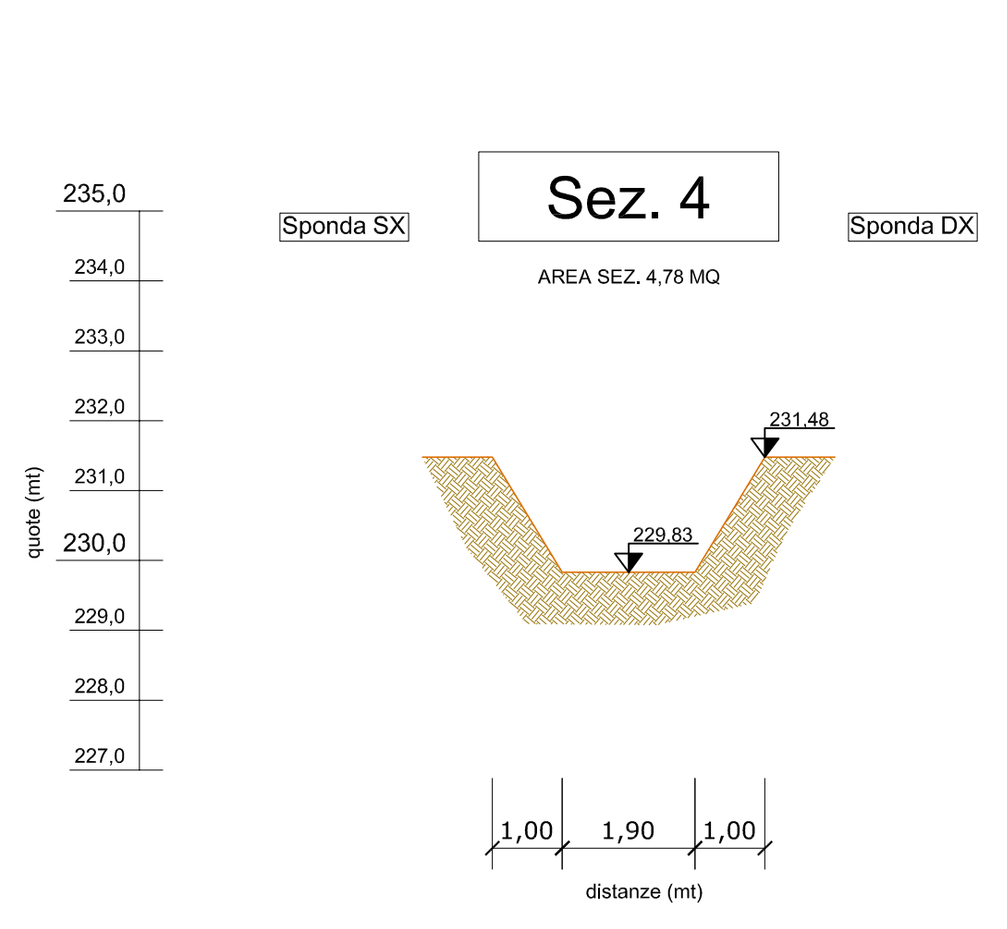

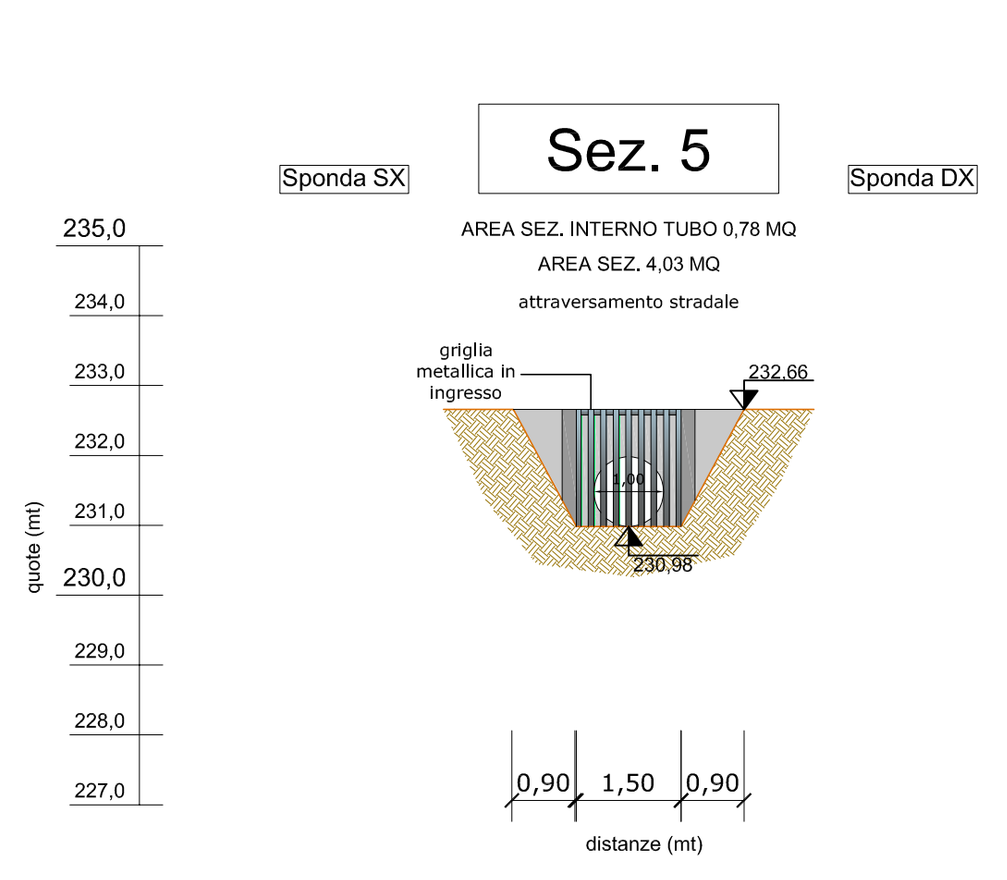

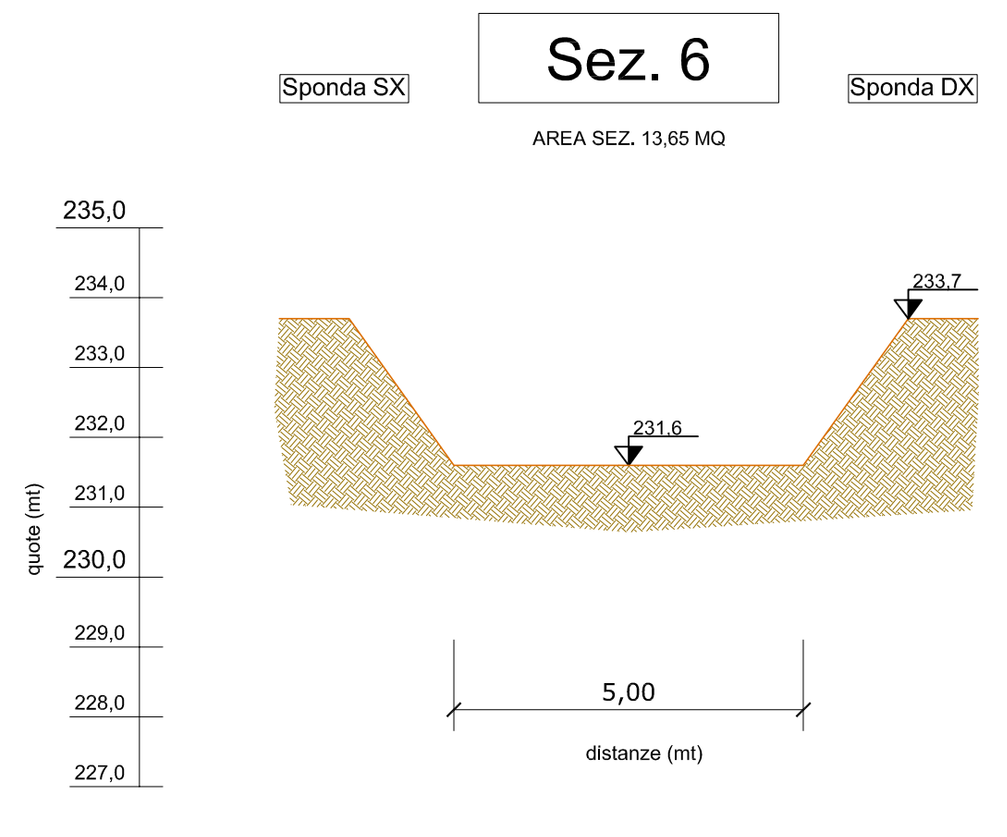

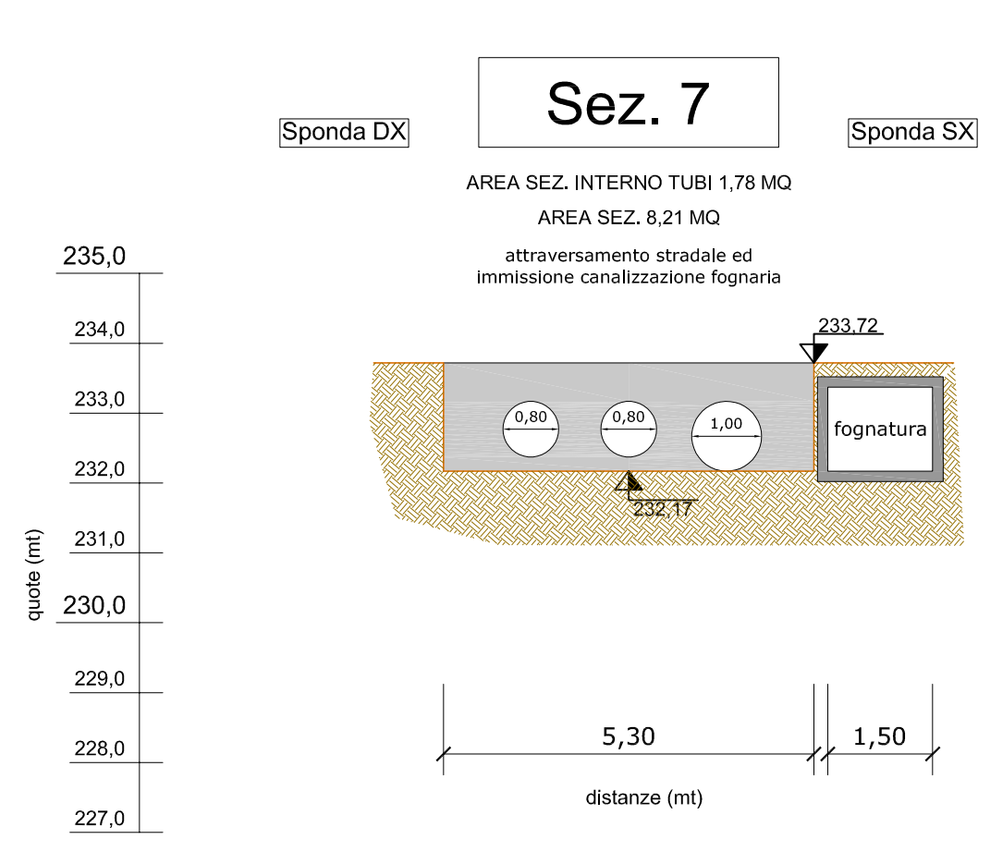

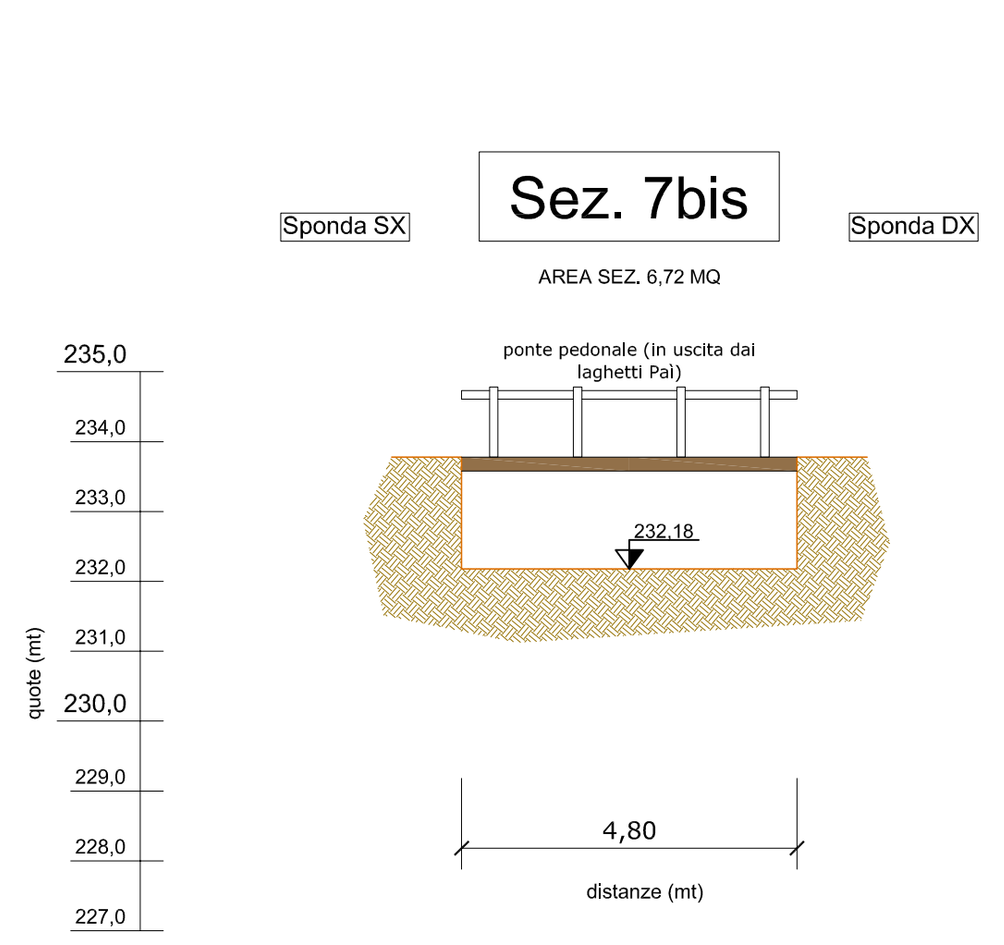

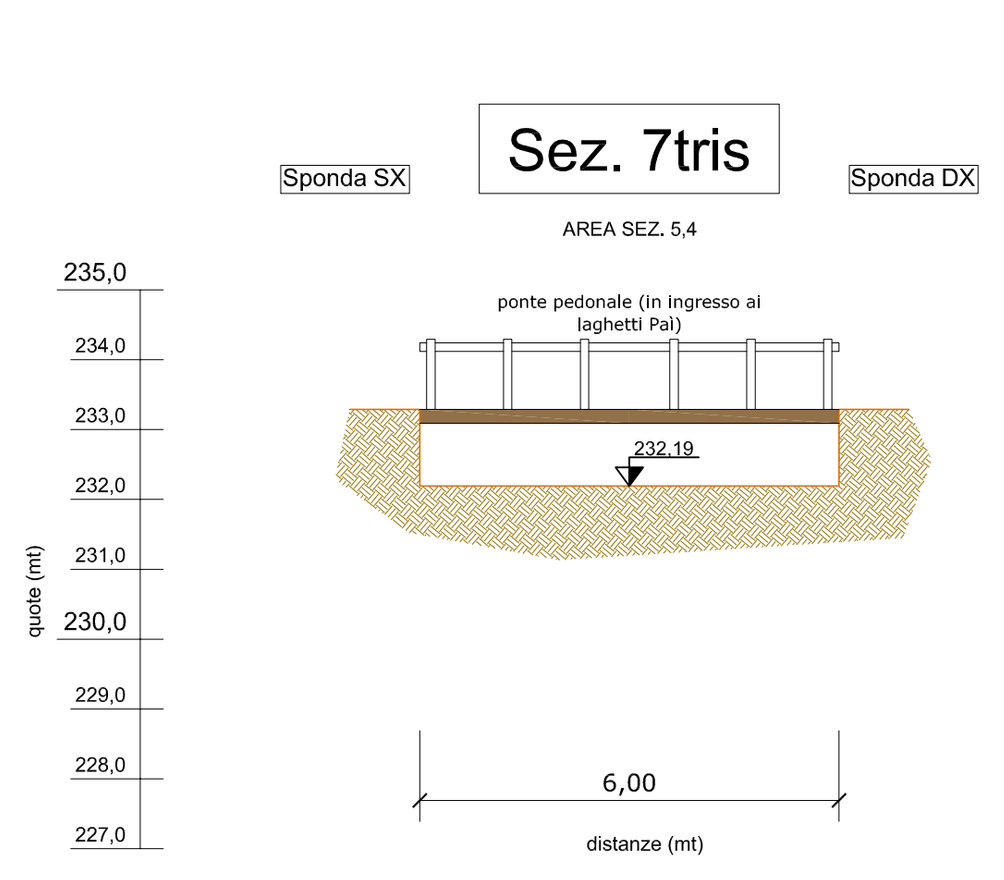

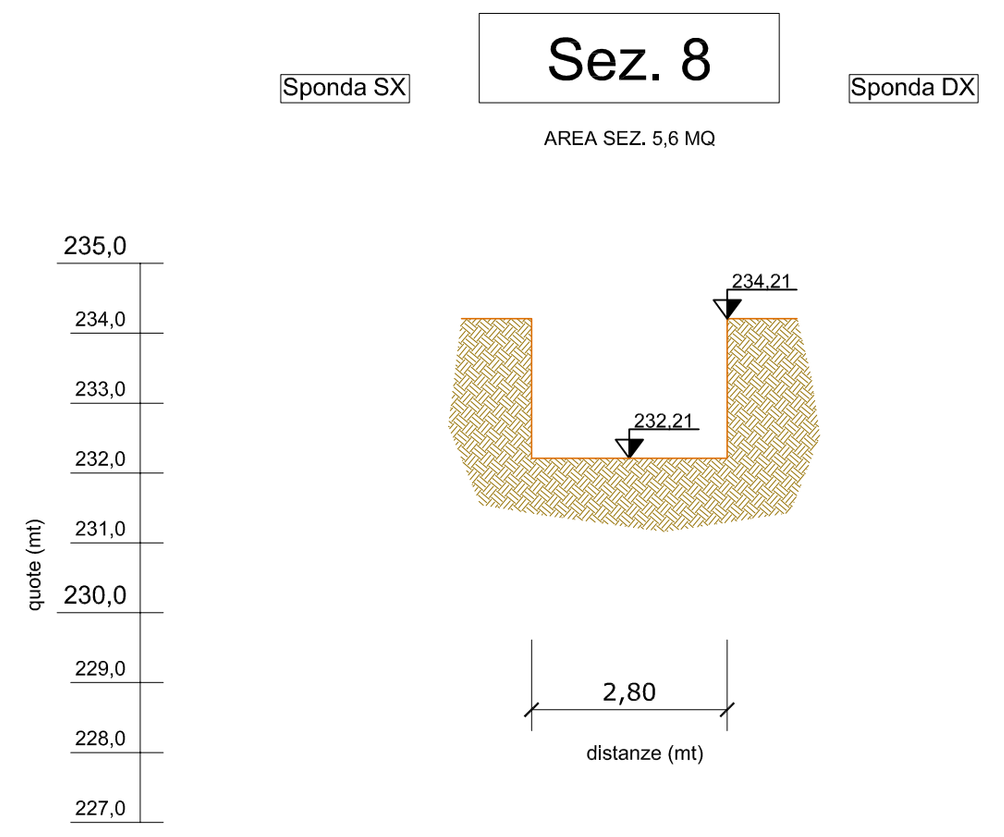

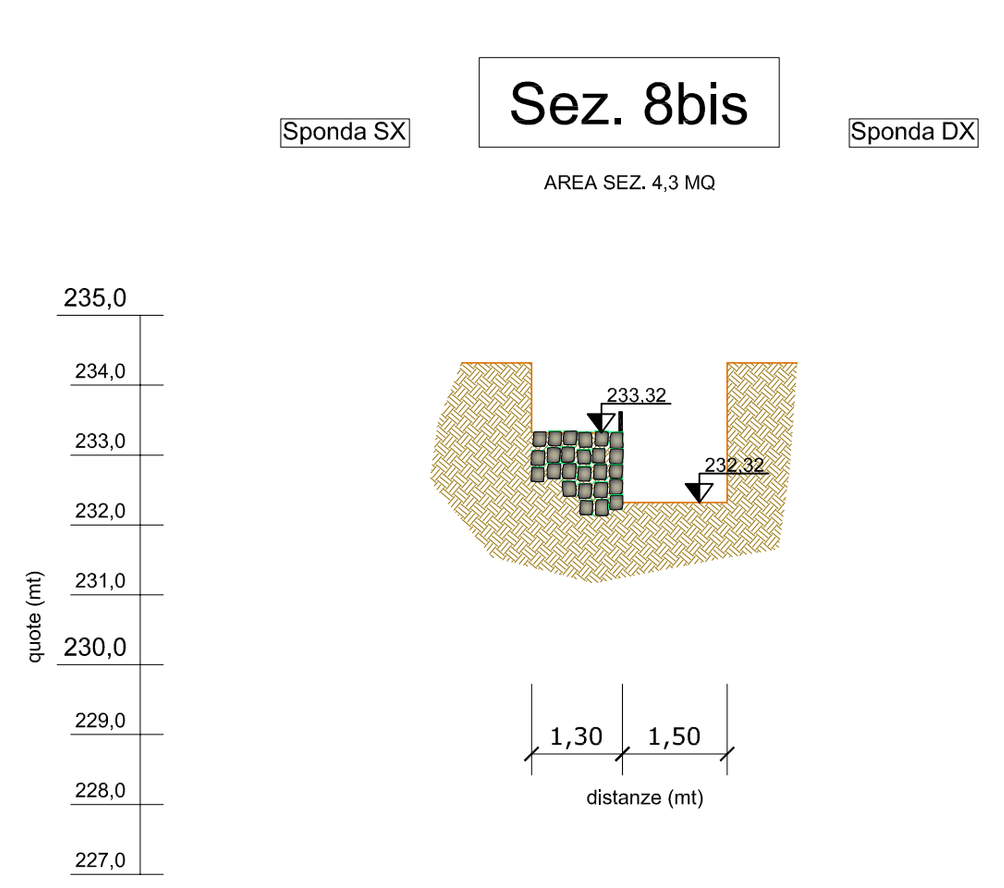

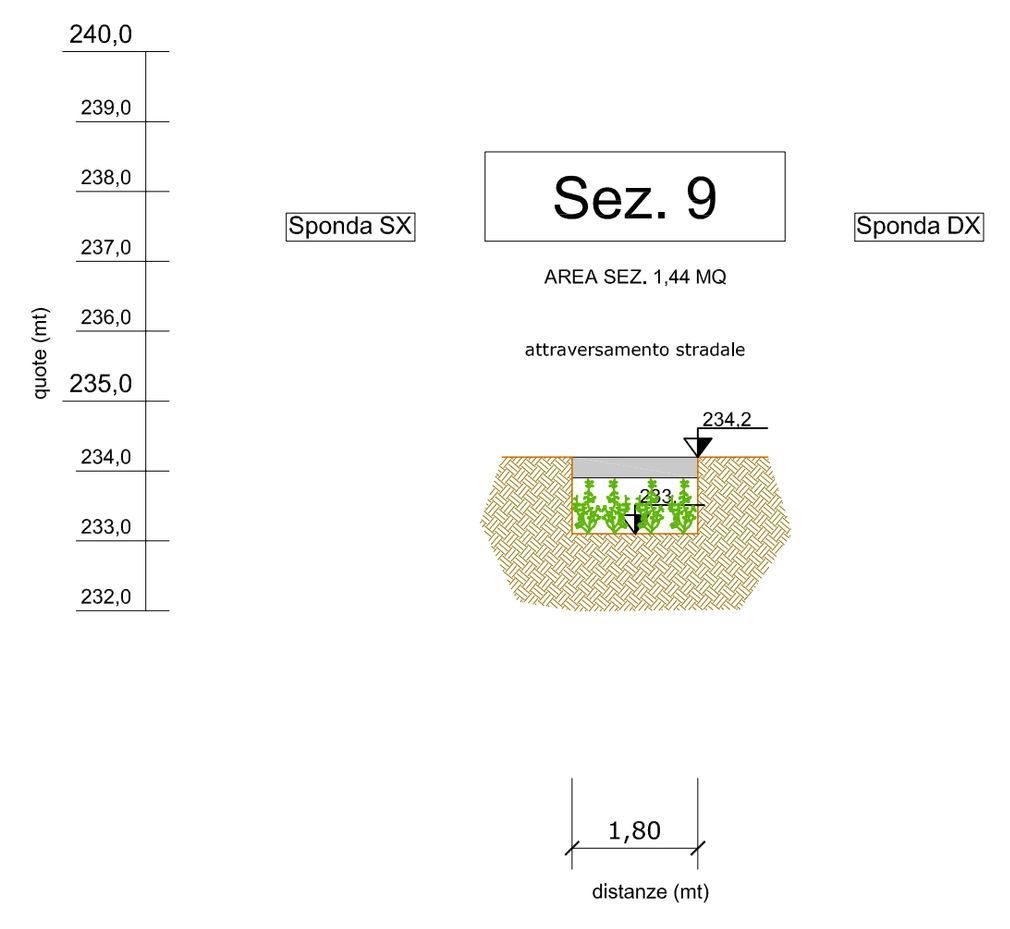

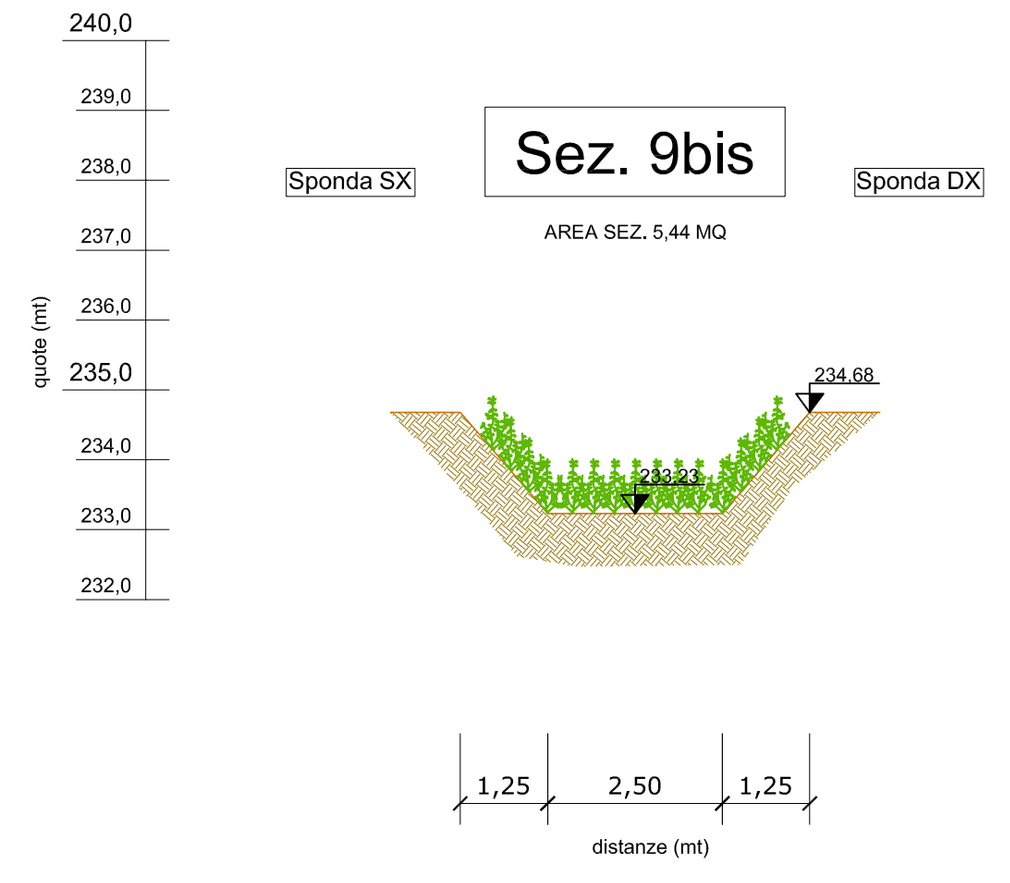

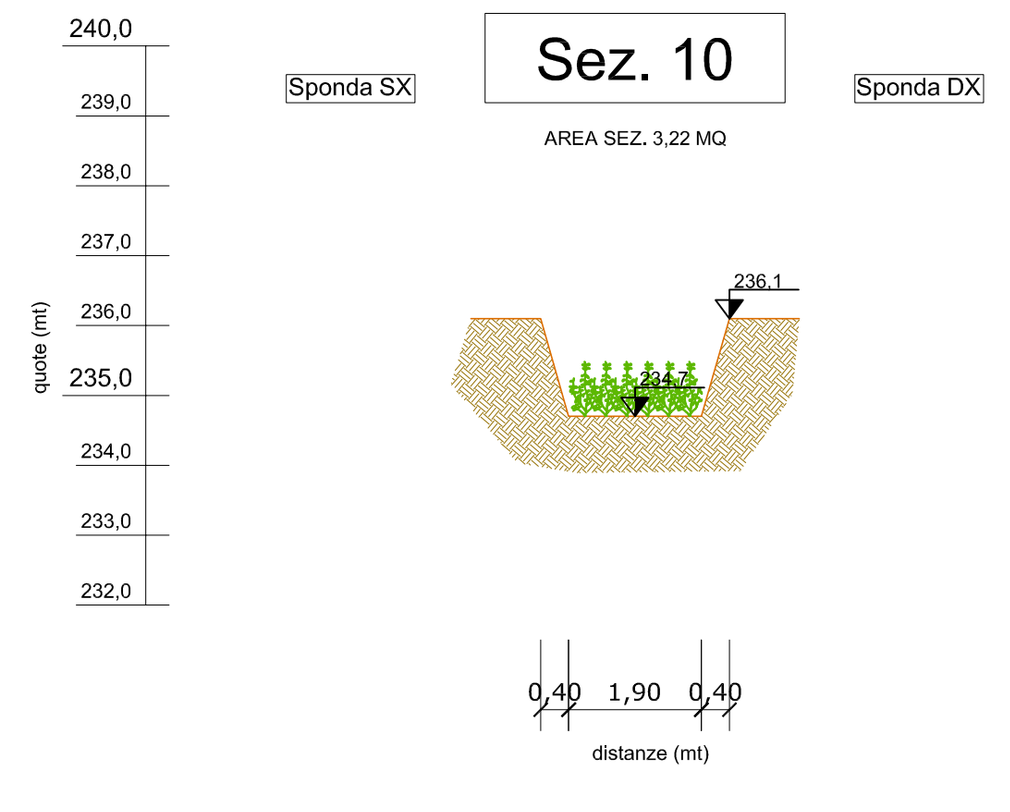

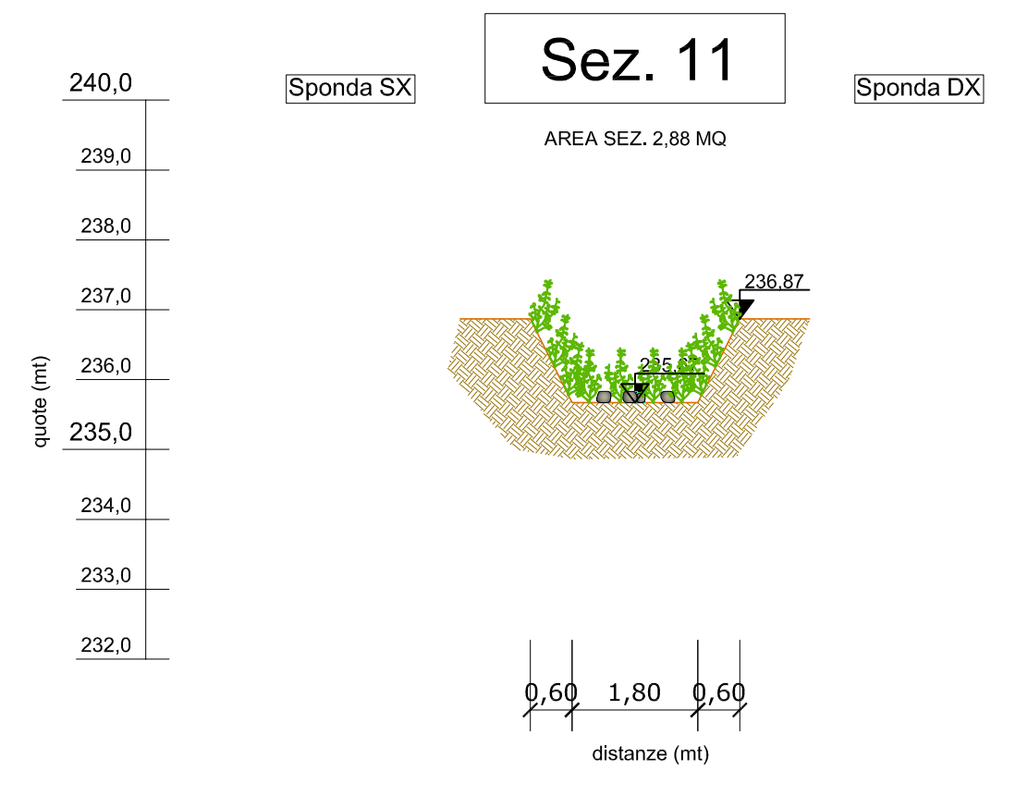

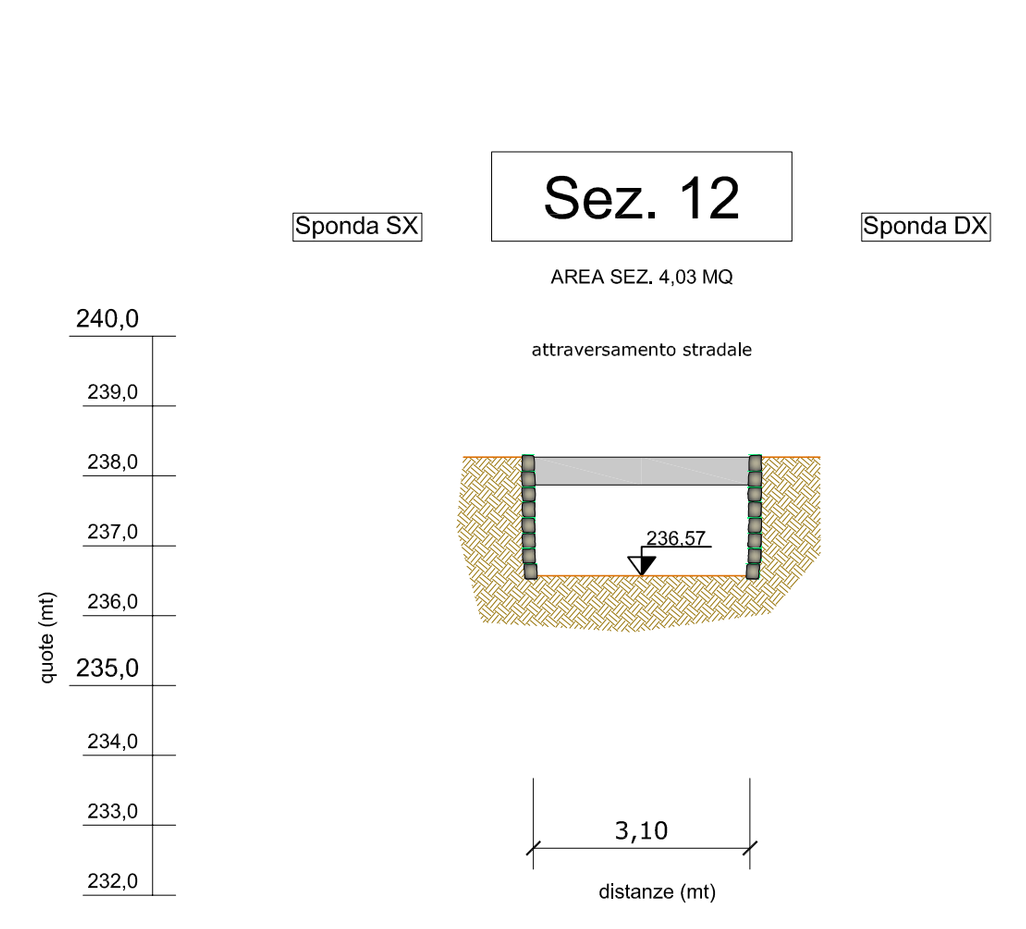



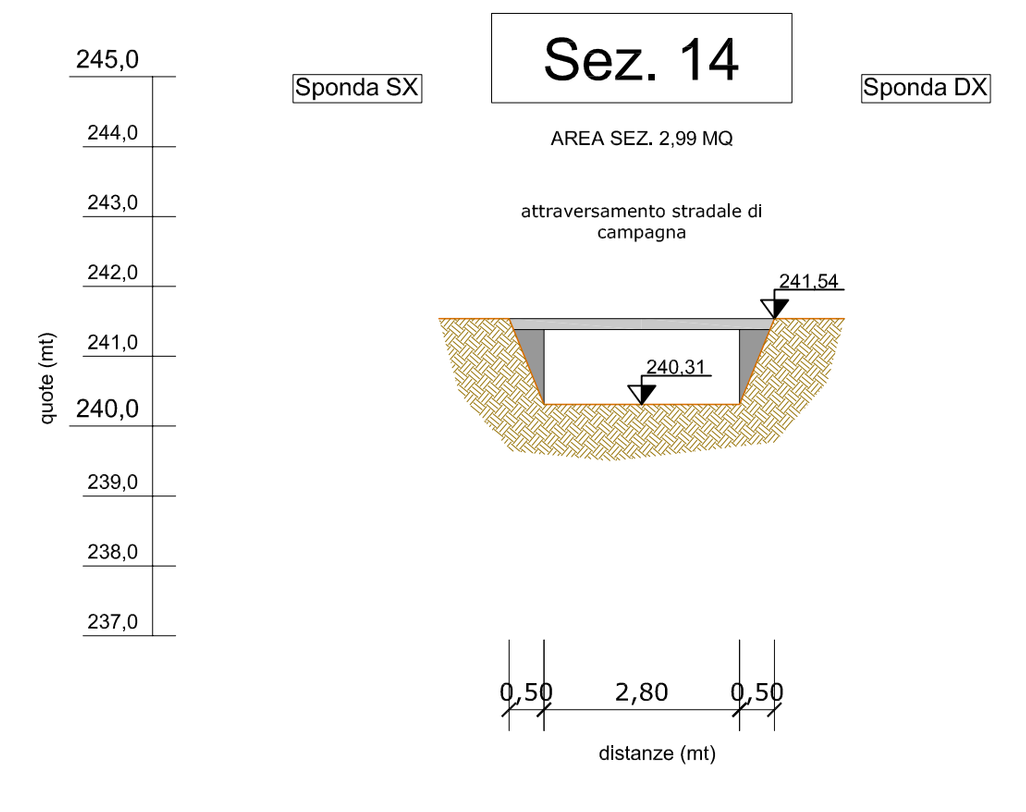

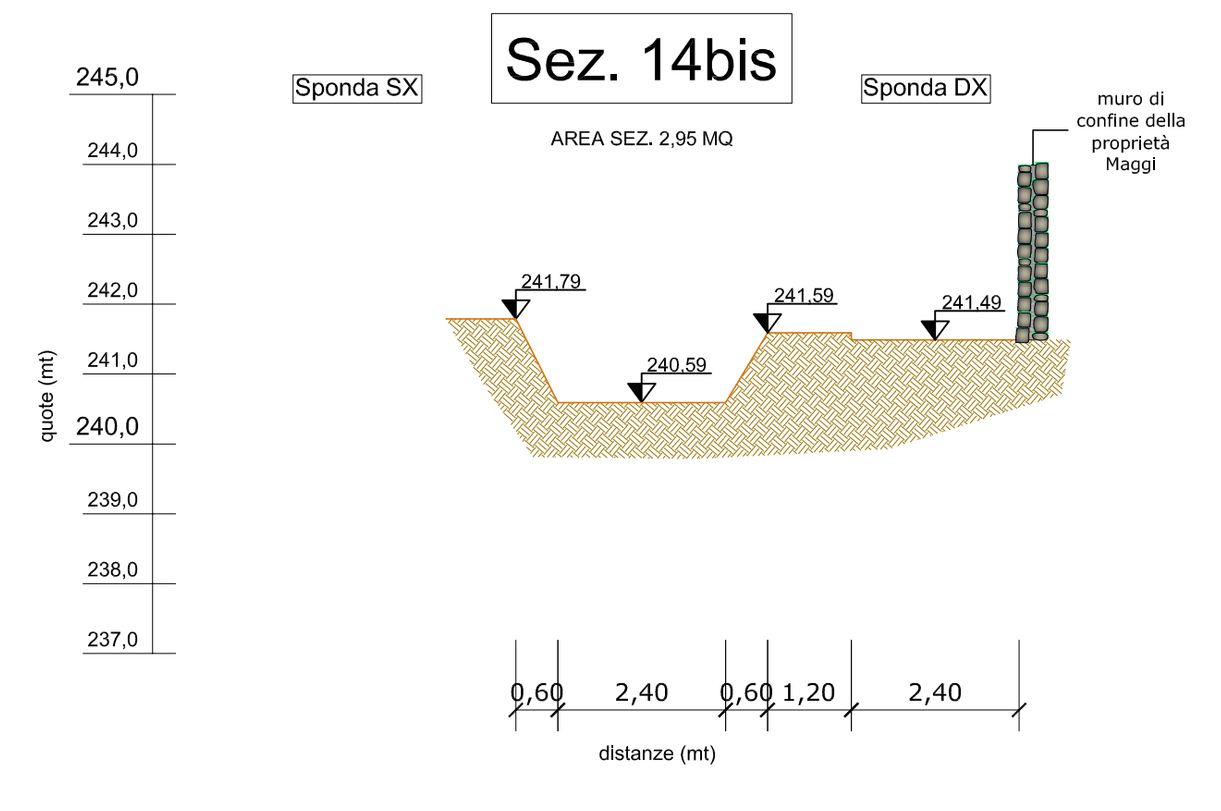

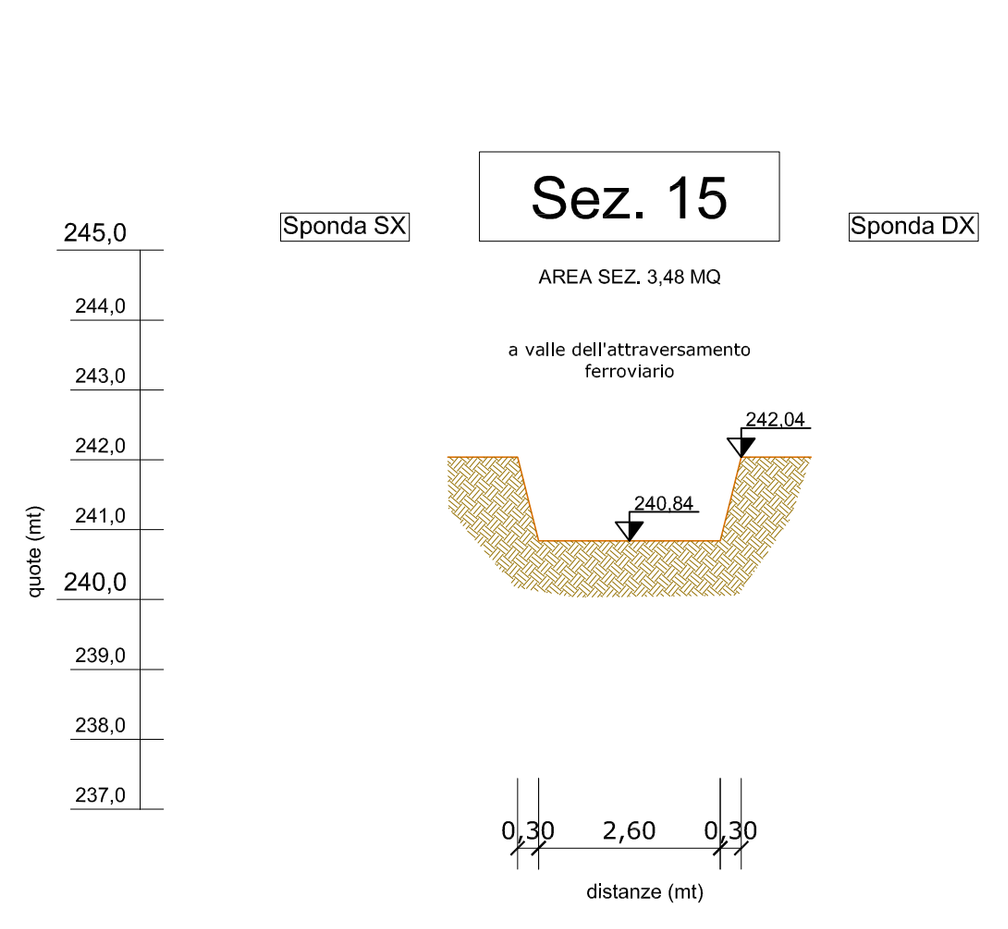

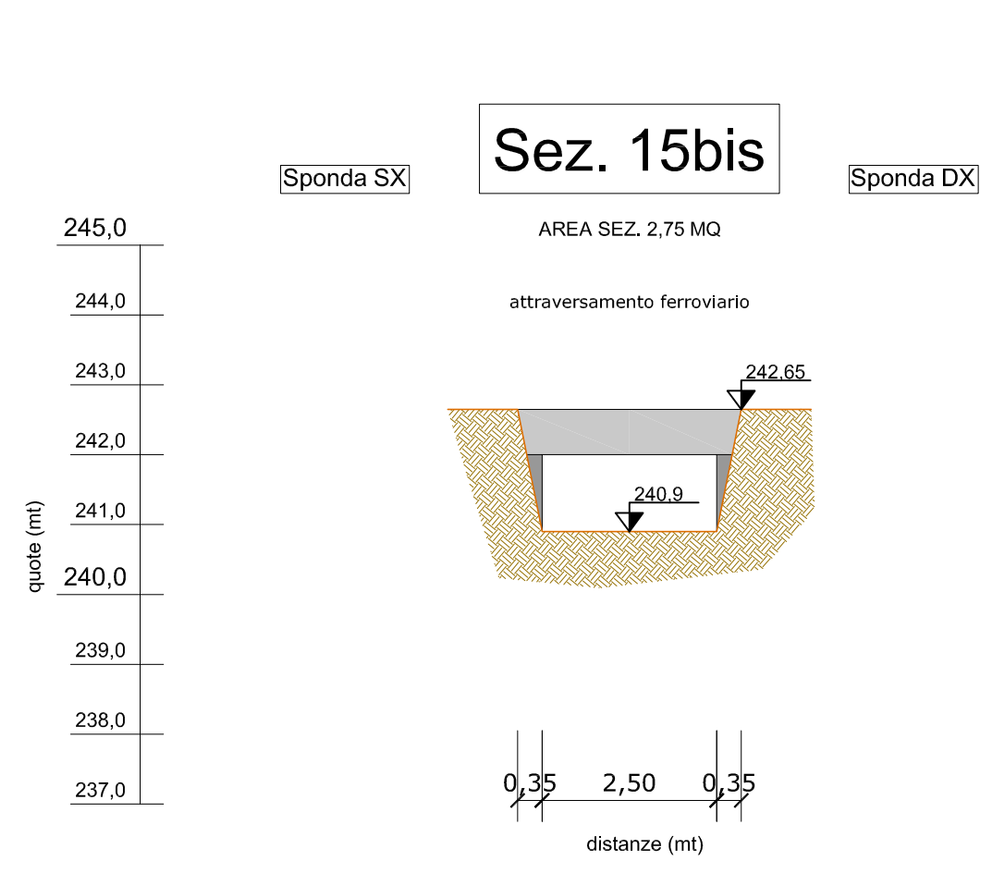

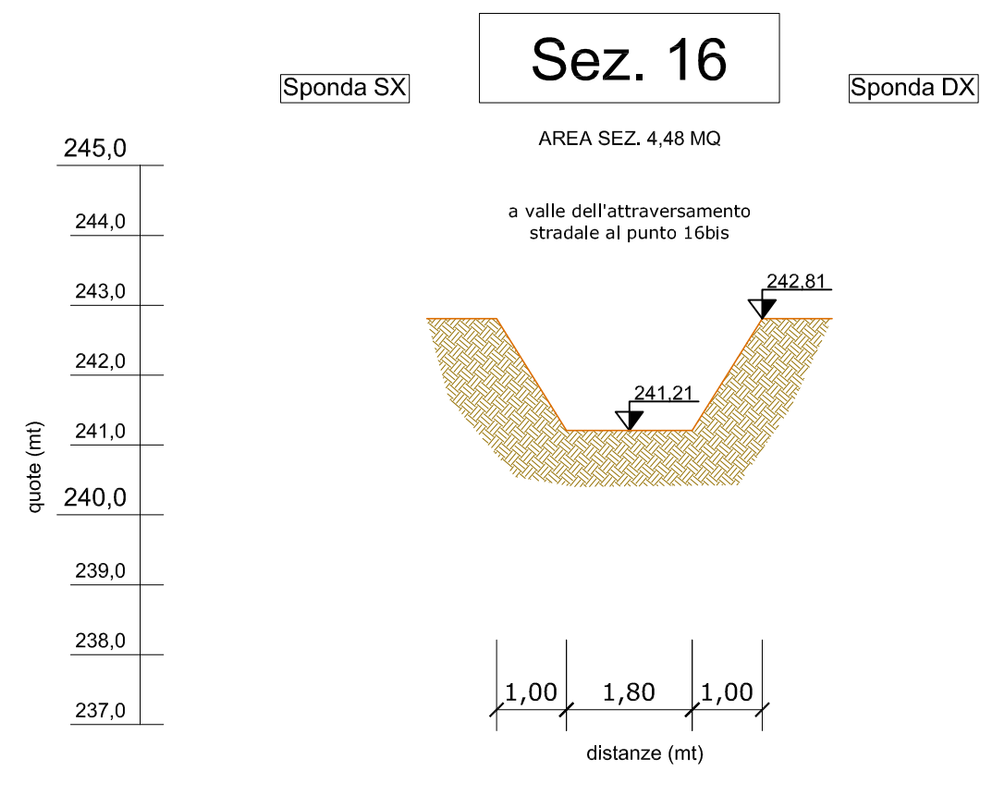

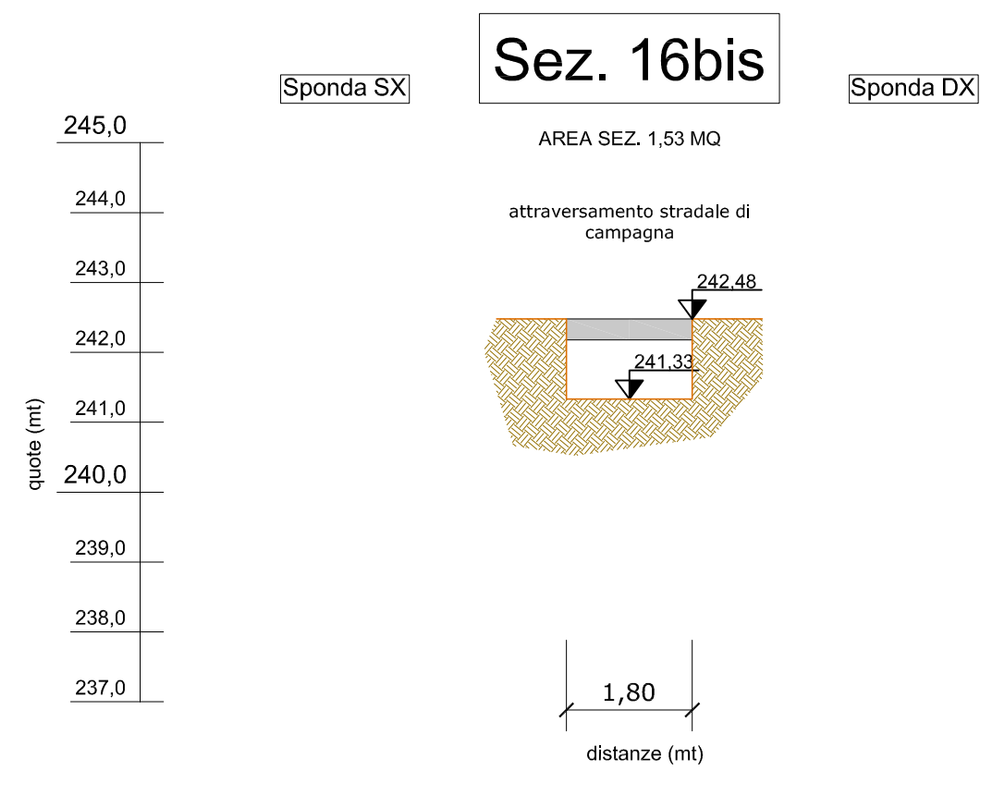

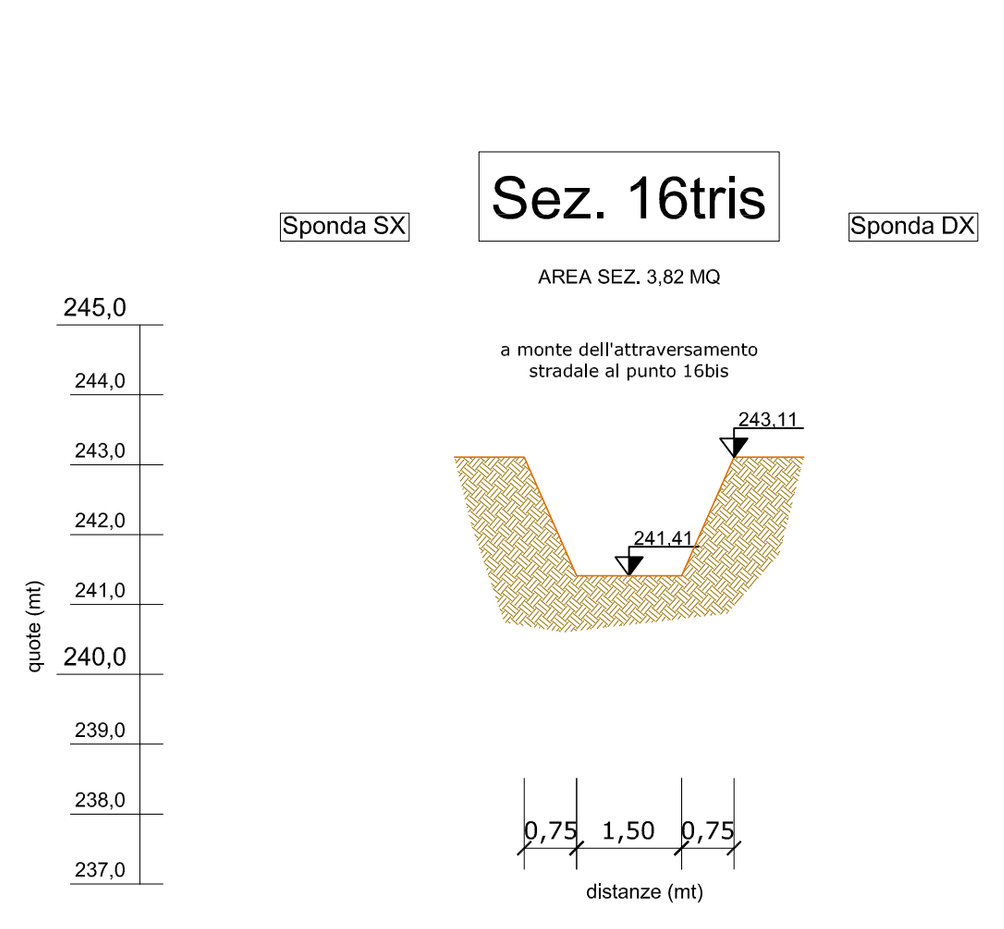

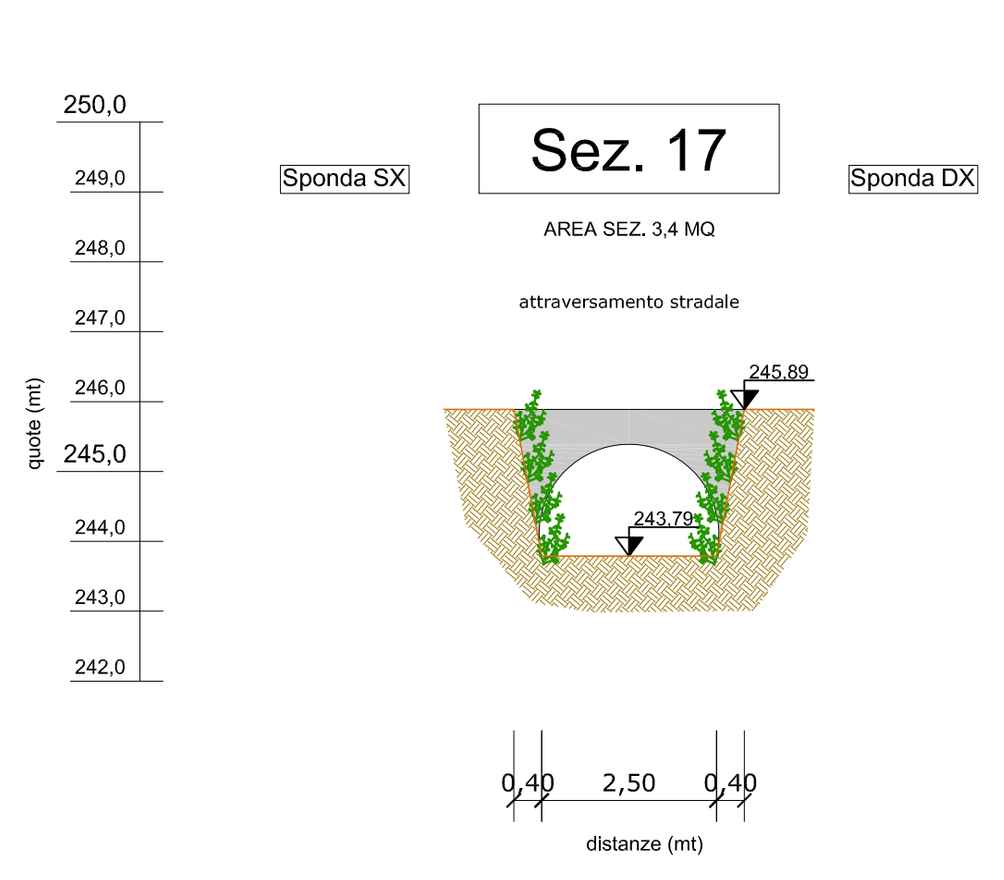

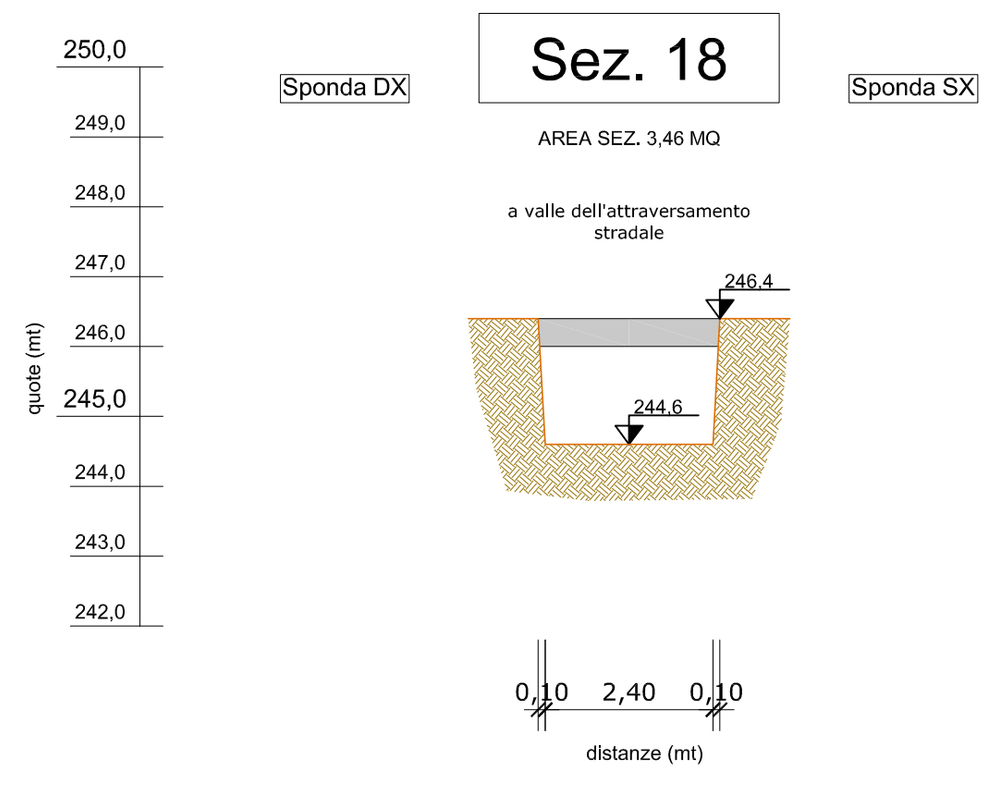

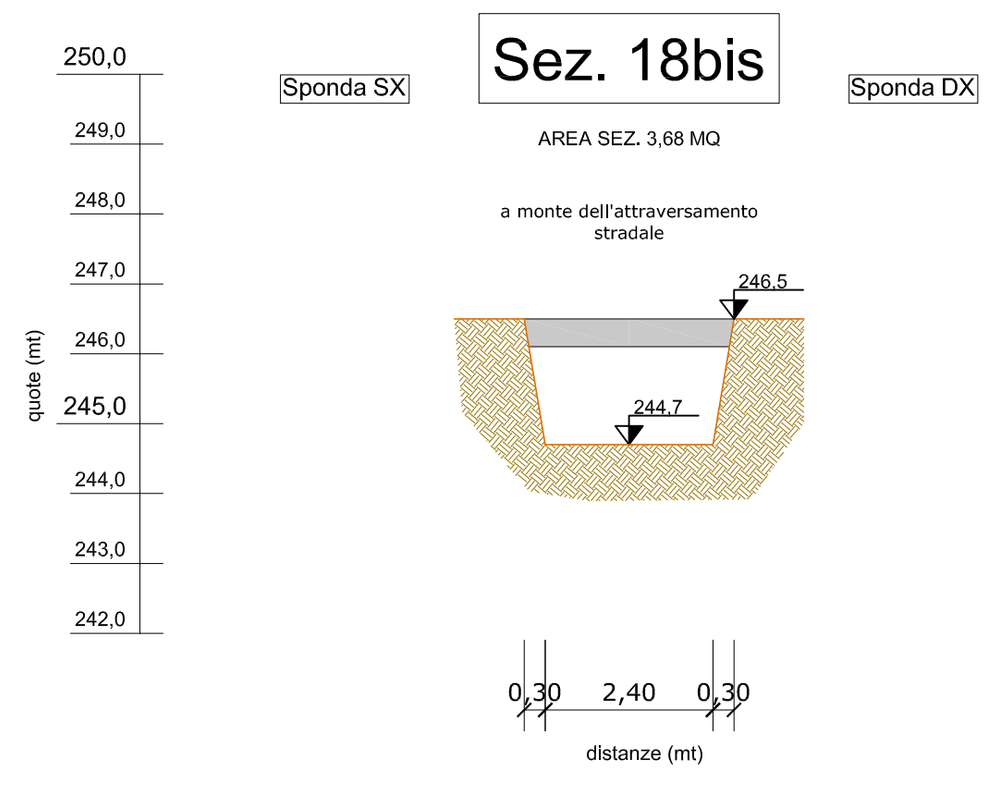

QUOTE ALTIMETRICHE DESUNTE DA RILIEVO STRUMENTALE GPS CON RIFERIMENTO A SISTEMA COORDINATE UTM

Provincia di Brescia — Regione Lombardia — Comune di Cazzago San Martino

OGGETTO: Opere di manutenzione ordinaria, straordinaria e di mitigazione del rischio idraulico lungo l'asta del Longherone nel territorio del Comune di Cazzago San Martino

PROGETTO ESECUTIVO

CIG: Z6B1B77F28

TAVOLA		DATA	AGGIORNAMENTO
06	Profilo longitudinale e sezioni di rilievo	Ottobre 2019	
		SCALA	
		1:100 - 500	

IL R.U.P.:

IL PROGETTISTA:
Dott. Ing. Luca Campana
via Achille Papa, 36
25128 Brescia (BS)
tel. 030/2005886
e-mail: campana@studiocrb.it